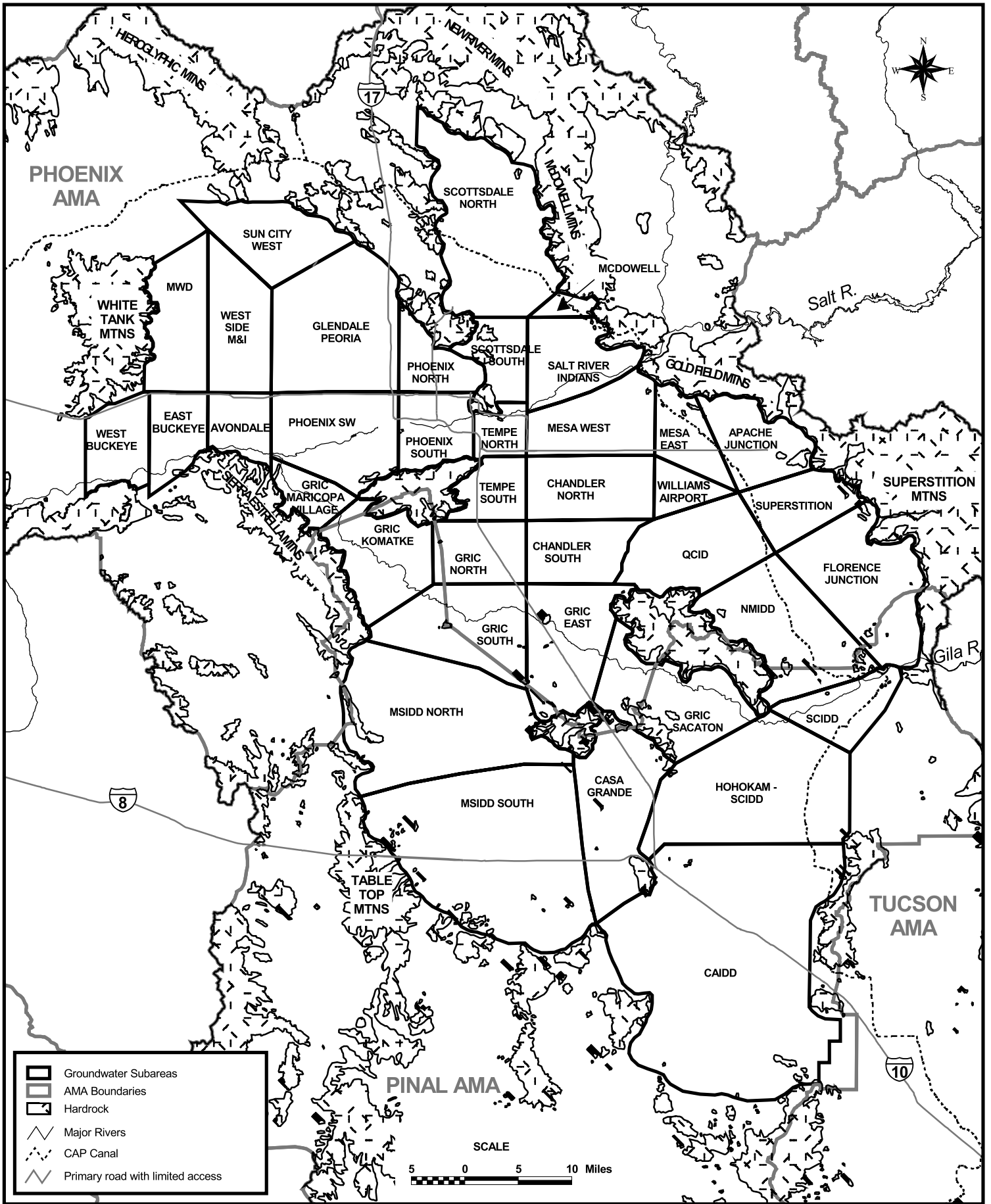

D:\CAP_GIS\5000\GW\PHX.PS

June 2000

CAP Allocation Draft EIS

Groundwater Subareas - Pinal / Salt River Valley Area

Figure I-44

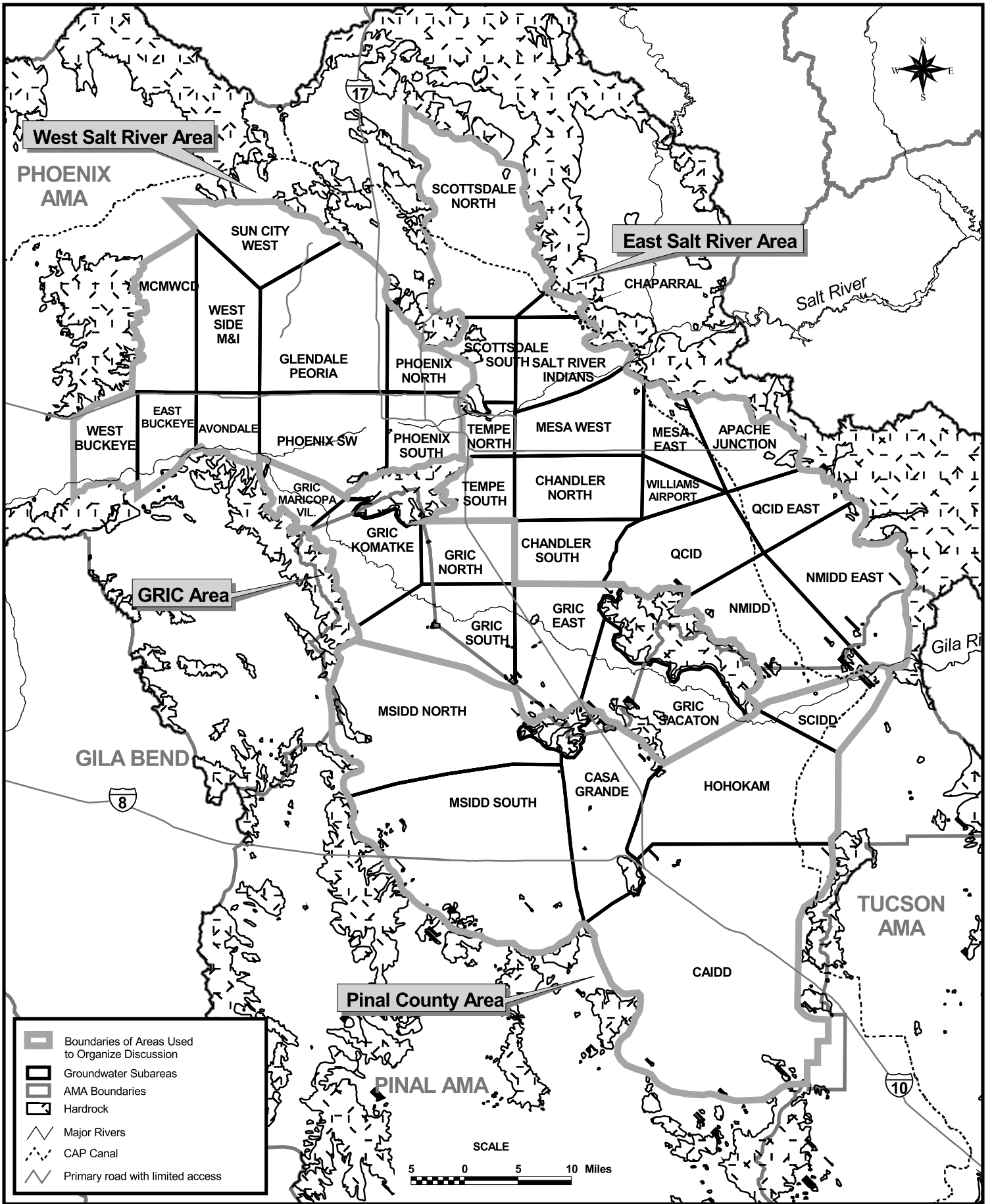

D:\CAP_GIS\560\GWPHXDIS.PS

June 2000

CAP Allocation EIS

Location of Areas Used to Organize Discussion

Pinal / Salt River Valley Area

Figure

I-45

Figure I-46
CAP ALLOCATION DRAFT EIS
HISTORICAL GROUNDWATER LEVELS IN THE SCOTTSDALE SOUTH SUB-AREA

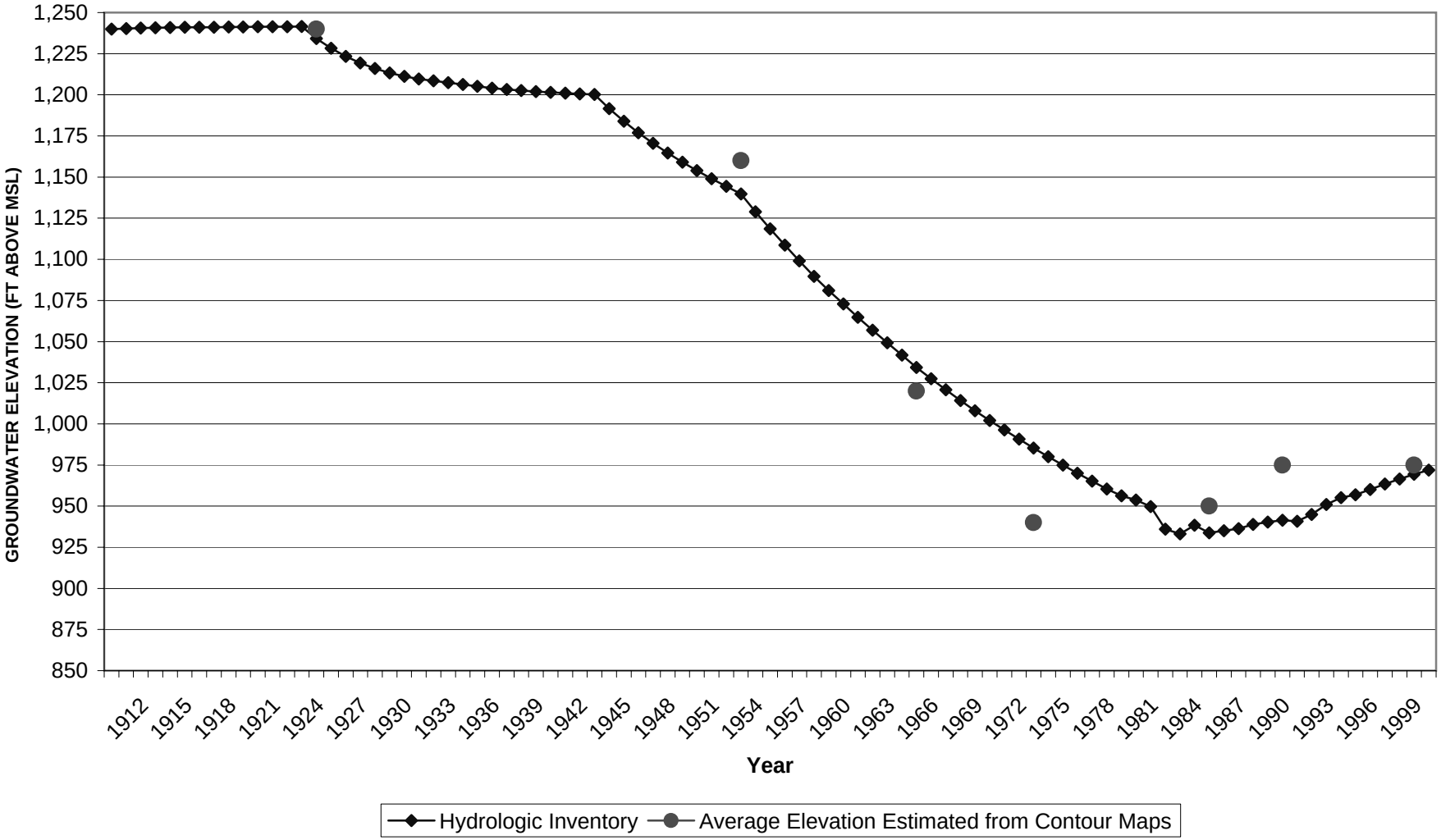

FIGURE I-47
CAP ALLOCATION DRAFT EIS
ESTIMATED GROUNDWATER LEVELS FOR ALTERNATIVES FOR MSIDD NORTH SUB-AREA

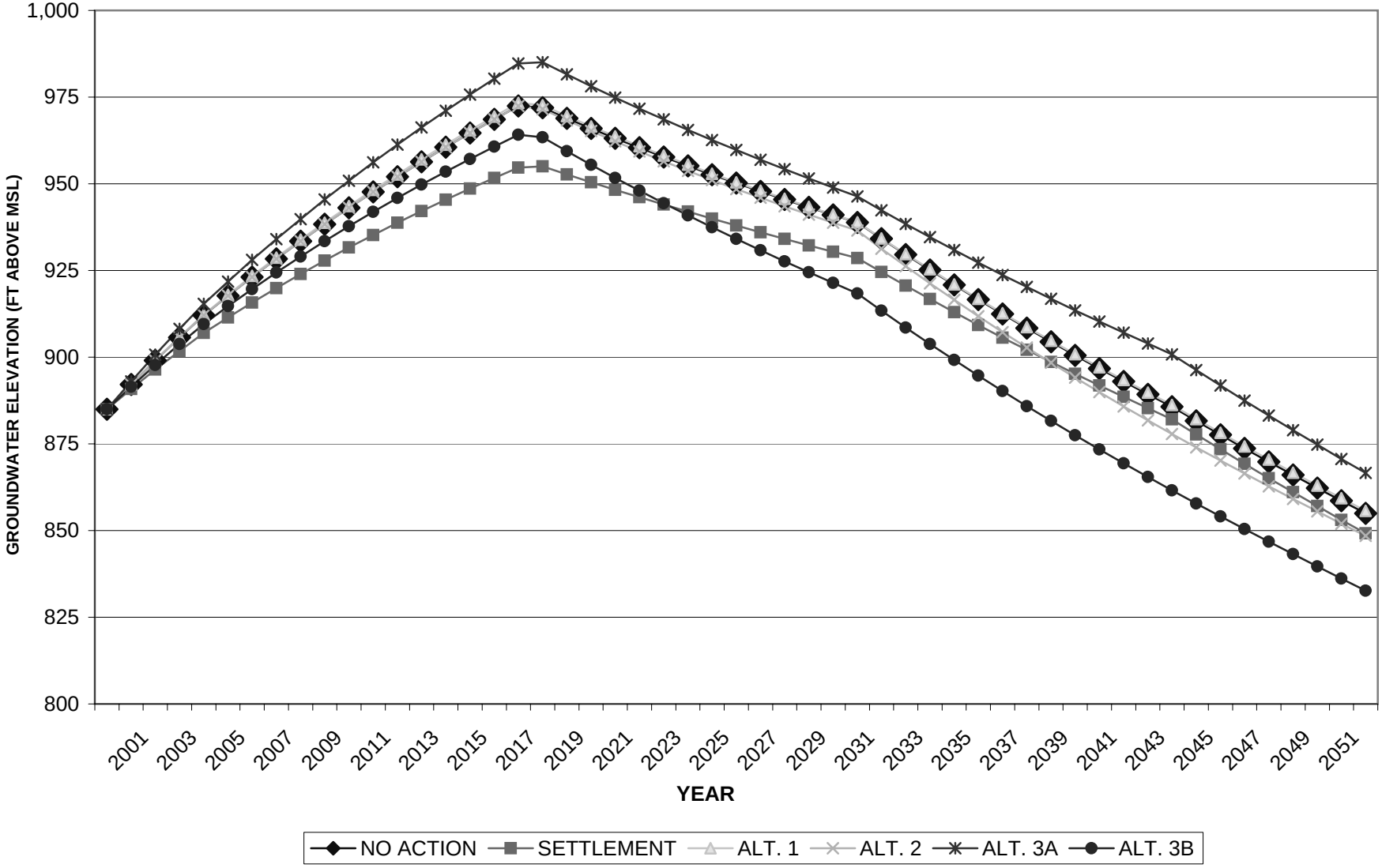

FIGURE I-48
CAP ALLOCATION DRAFT EIS
ESTIMATED GROUNDWATER LEVELS FOR ALTERNATIVES FOR MSIDD SOUTH SUB-AREA

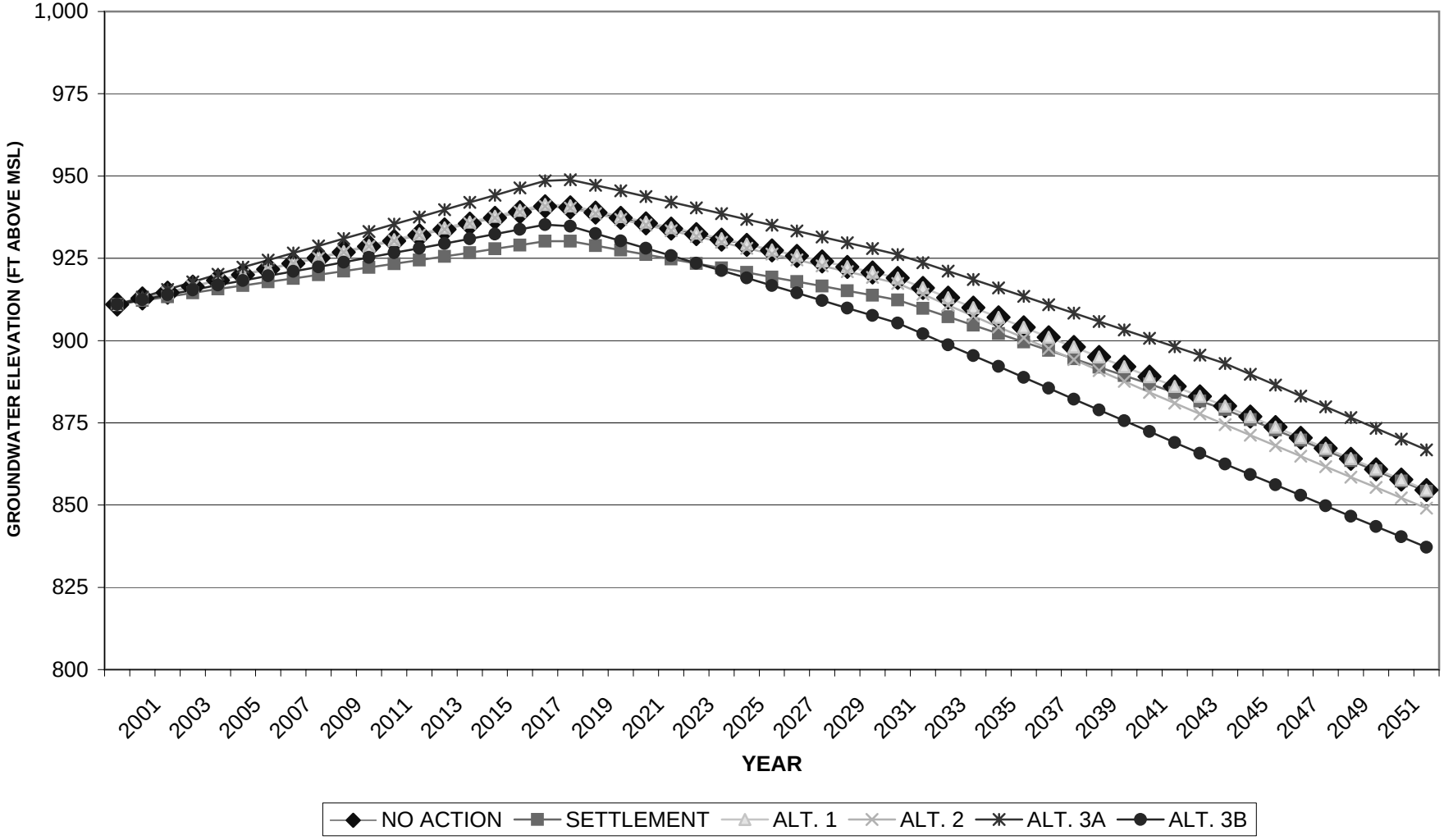

FIGURE I-49
CAP ALLOCATION DRAFT EIS
ESTIMATED GROUNDWATER LEVELS FOR ALTERNATIVES FOR CASA GRANDE SUB-AREA

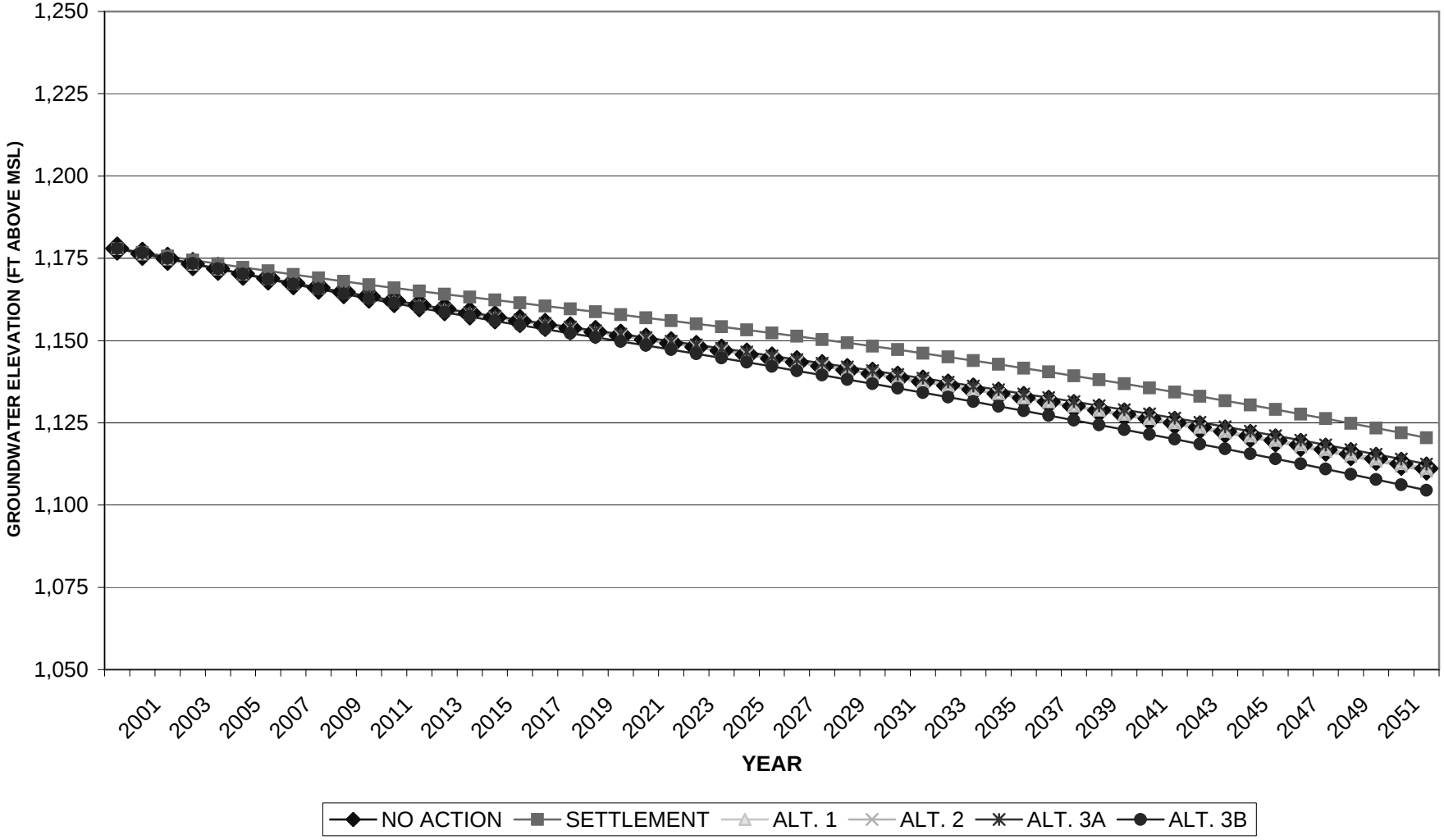

FIGURE I-50
CAP ALLOCATION DRAFT EIS
ESTIMATED GROUNDWATER LEVELS FOR ALTERNATIVES FOR CAIDD SUB-AREA

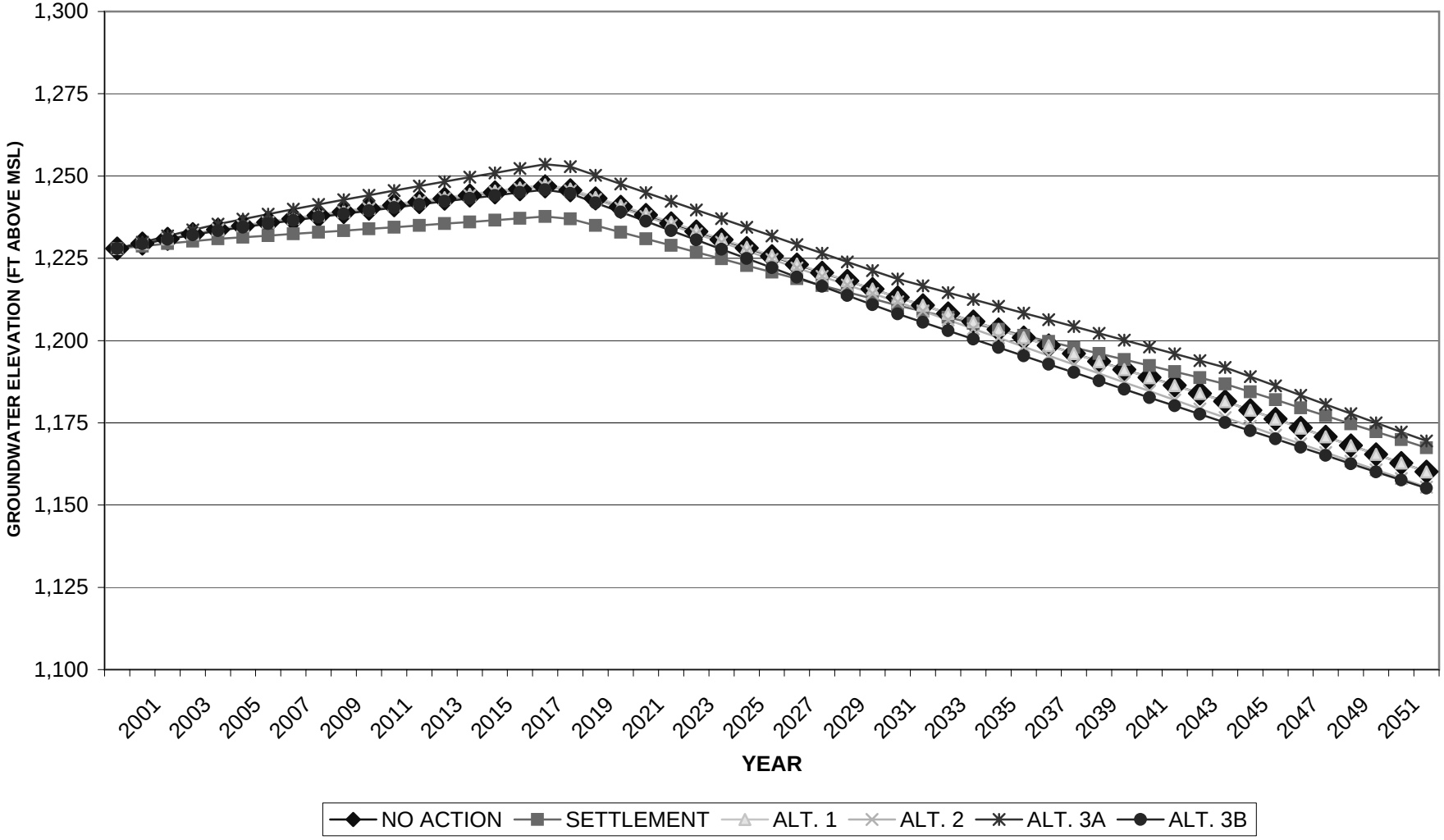

FIGURE I-51
CAP ALLOCATION DRAFT EIS
ESTIMATED GROUNDWATER LEVELS FOR ALTERNATIVES FOR HOHOKAM-SCIDD SUB-AREA

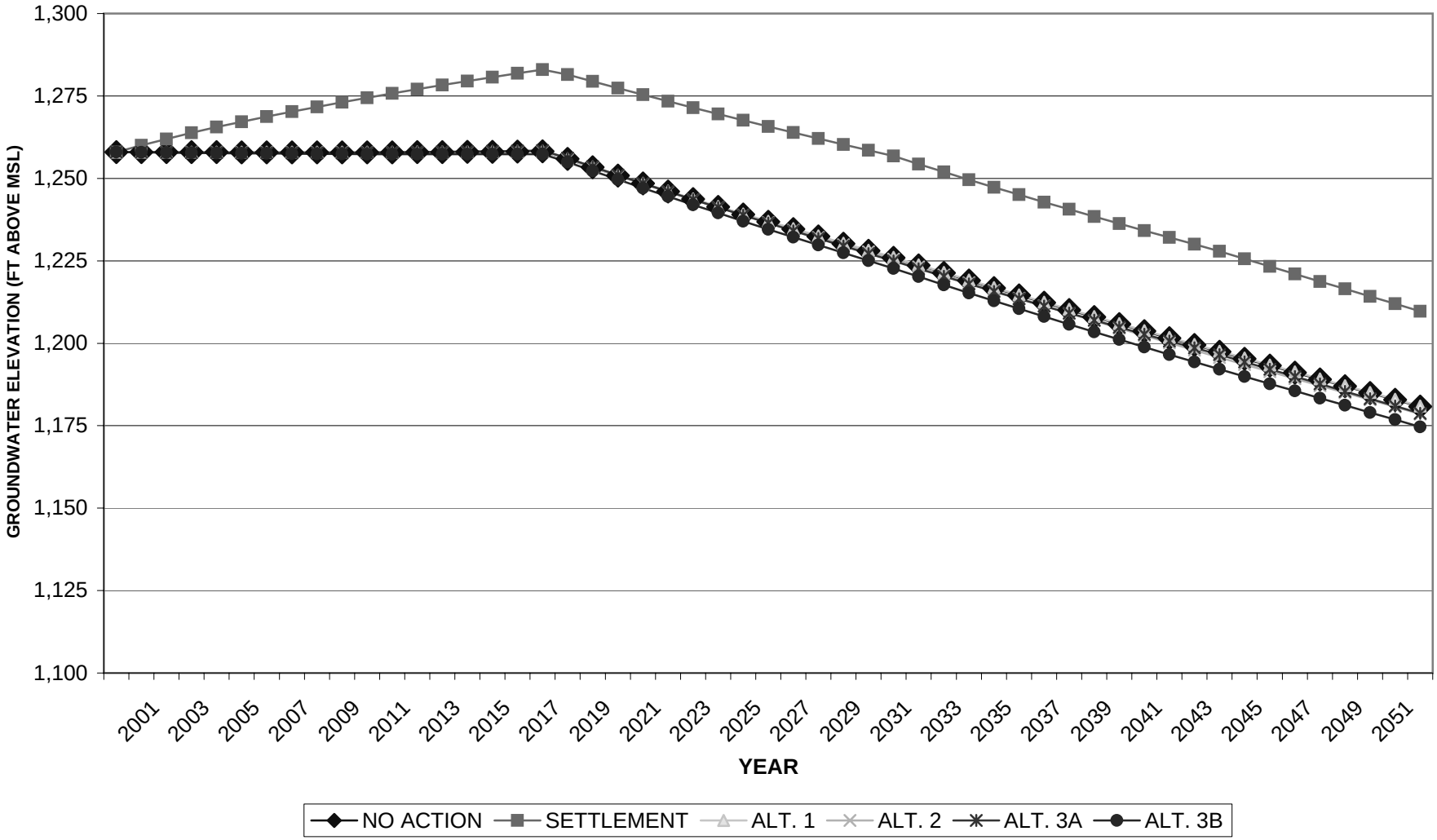
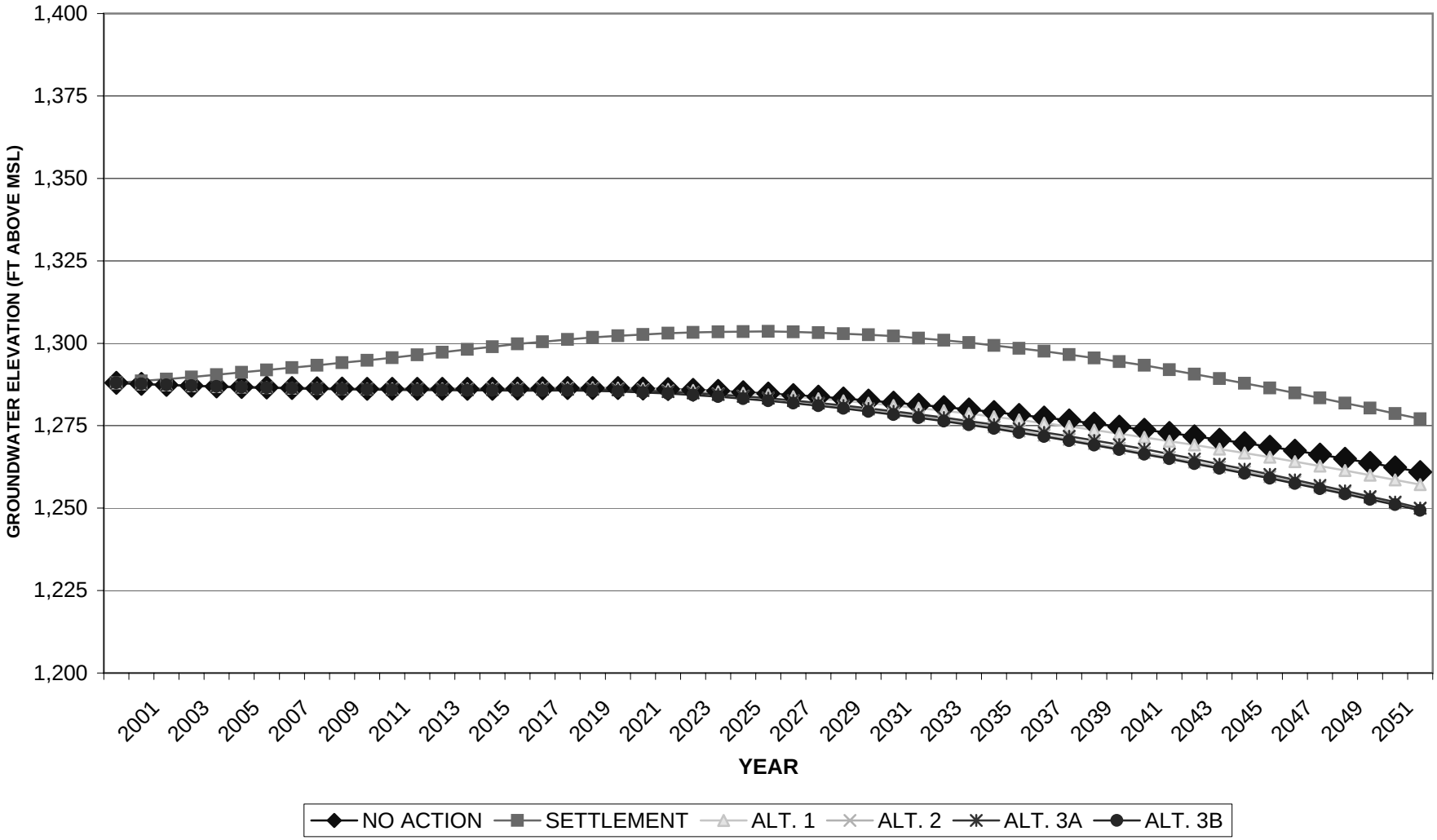
FIGURE I-52
CAP ALLOCATION DRAFT EIS
ESTIMATED GROUNDWATER LEVELS FOR ALTERNATIVES FOR SCIDD SUB-AREA