FIGURE I-80
CAP ALLOCATION DRAFT EIS
ESTIMATED GROUNDWATER LEVELS FOR ALTERNATIVES FOR SUN CITY WEST SUB-AREA

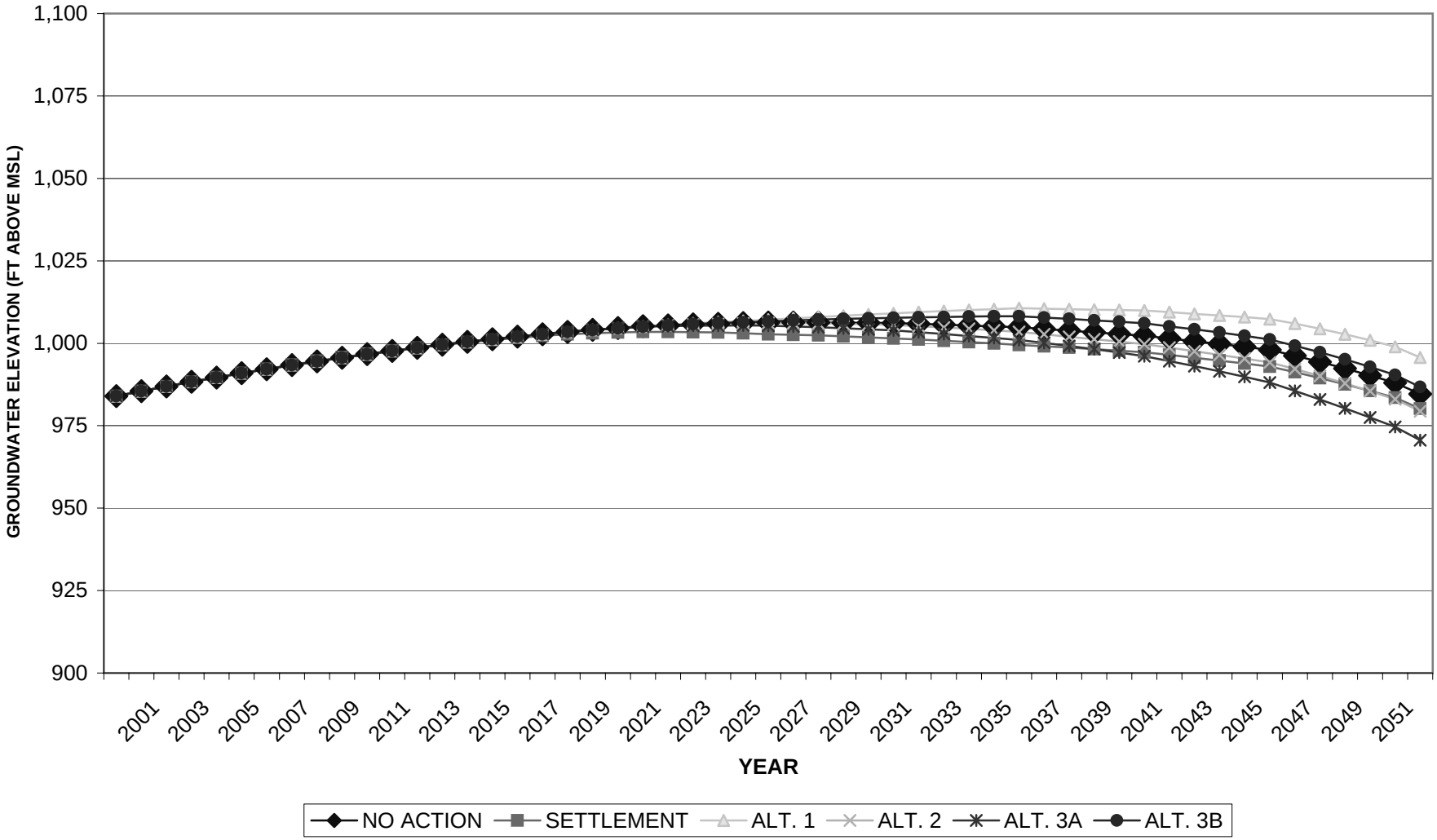

FIGURE I-81
CAP ALLOCATION DRAFT EIS
ESTIMATED GROUNDWATER LEVELS FOR ALTERNATIVES FOR WEST SIDE M&I SUB-AREA

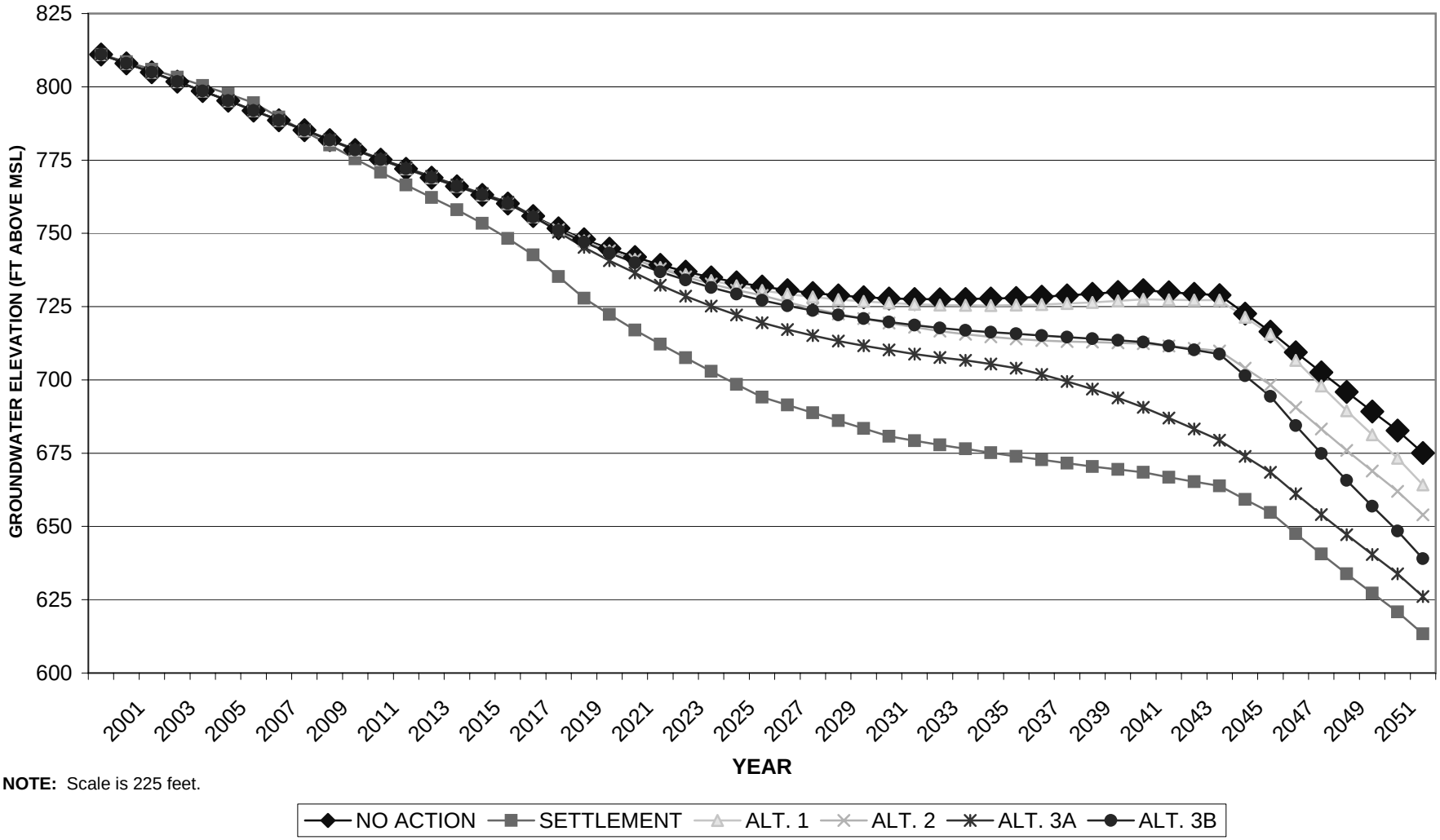

NOTE: Scale is 225 feet.

FIGURE I-82
CAP ALLOCATION DRAFT EIS
ESTIMATED GROUNDWATER LEVELS FOR ALTERNATIVES FOR MWD SUB-AREA

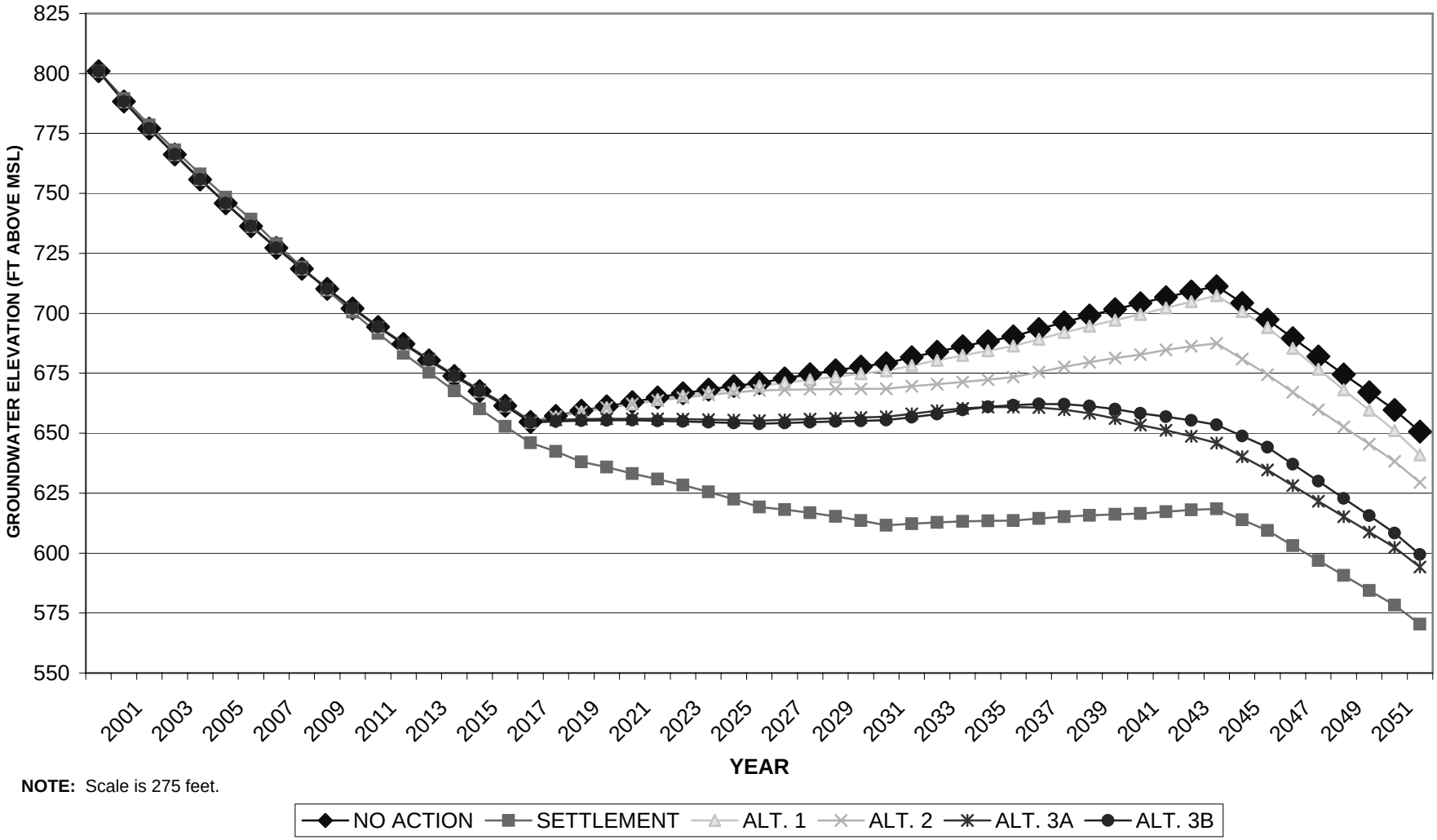

NOTE: Scale is 275 feet.

FIGURE I-83
CAP ALLOCATION DRAFT EIS
ESTIMATED GROUNDWATER LEVELS FOR ALTERNATIVES FOR AVONDALE SUB-AREA

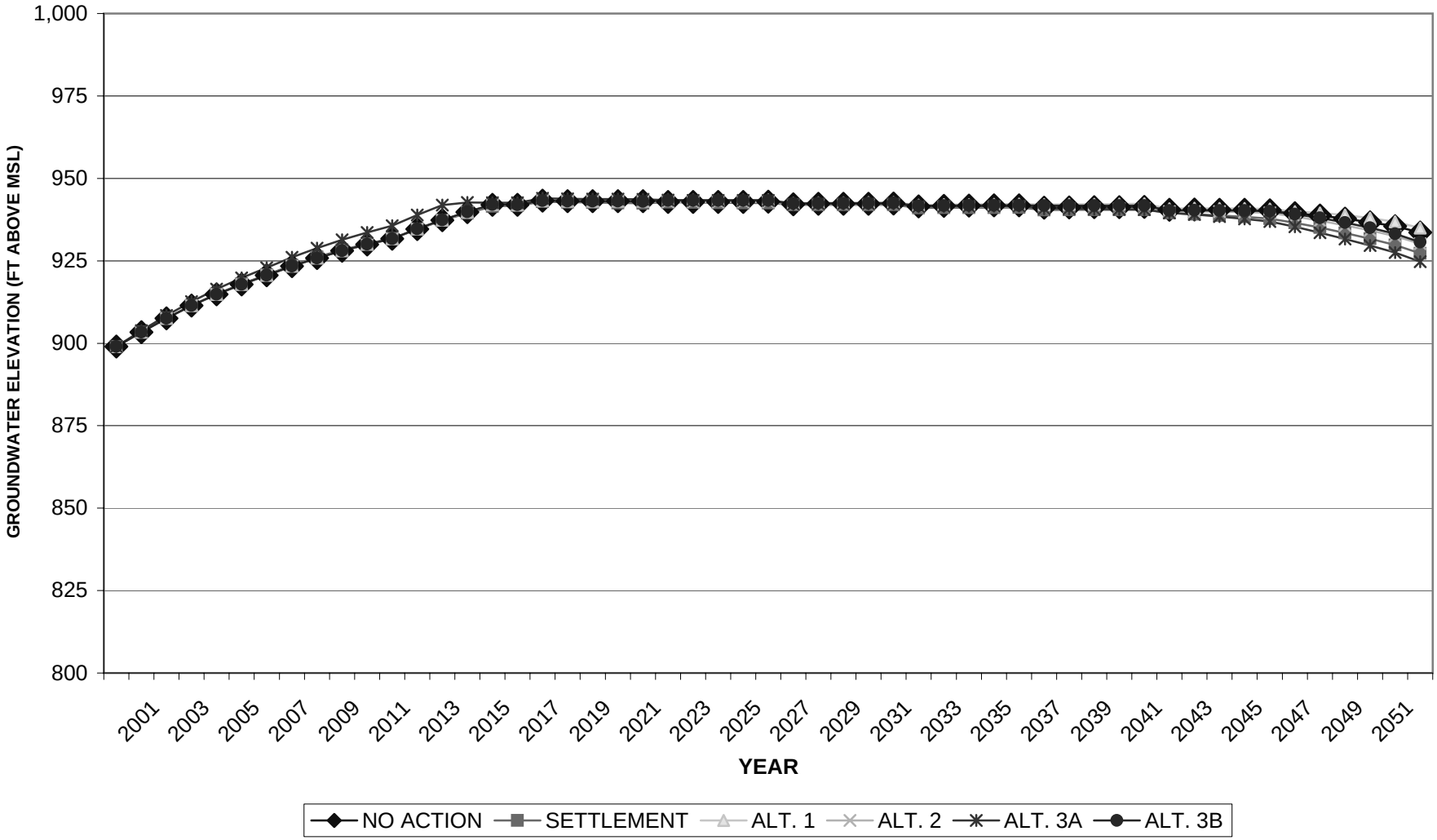

FIGURE I-84
CAP ALLOCATION DRAFT EIS
ESTIMATED GROUNDWATER LEVELS FOR ALTERNATIVES FOR EAST BUCKEYE SUB-AREA

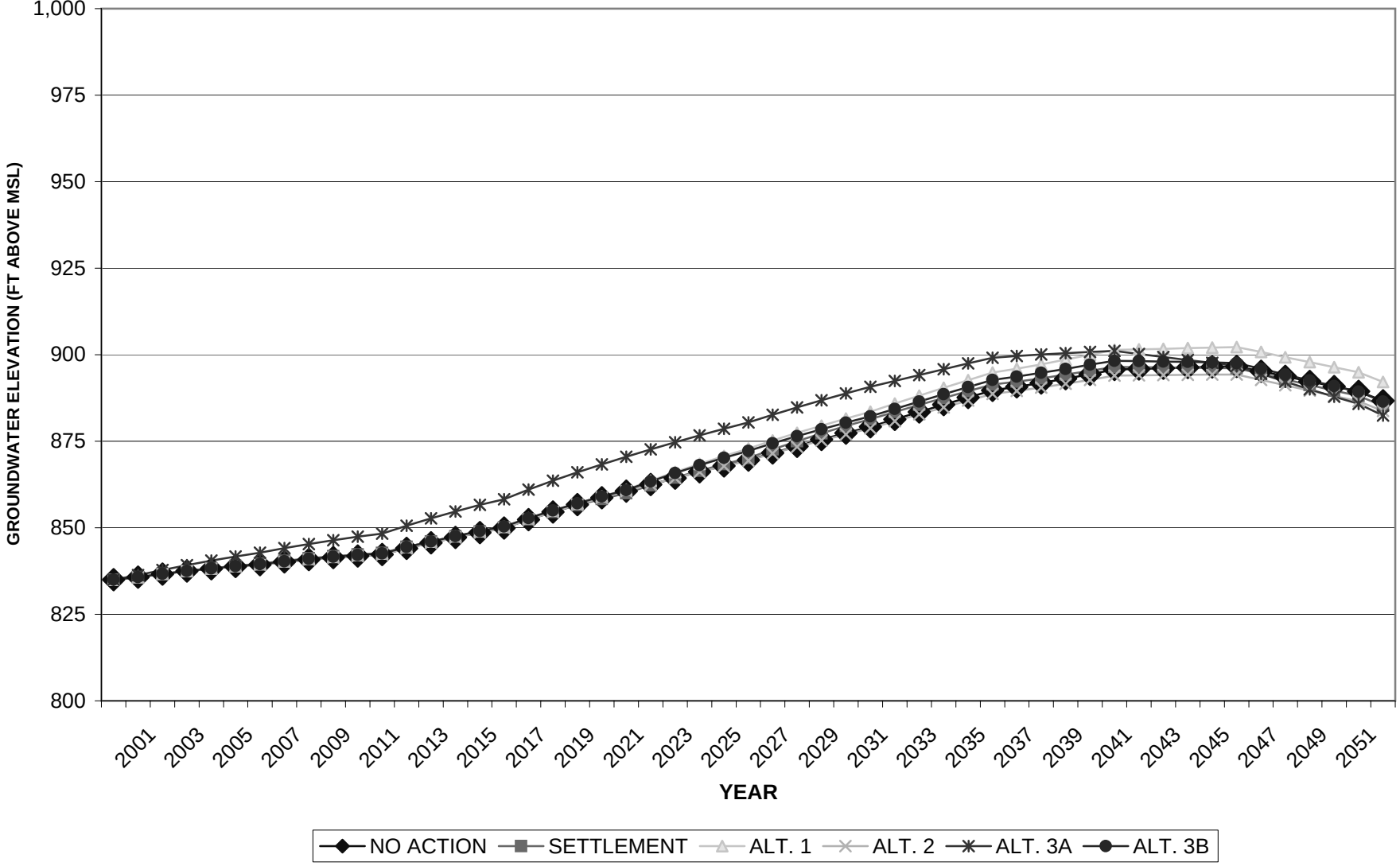

FIGURE I-85
CAP ALLOCATION DRAFT EIS
ESTIMATED GROUNDWATER LEVELS FOR ALTERNATIVES FOR WEST BUCKEYE SUB-AREA

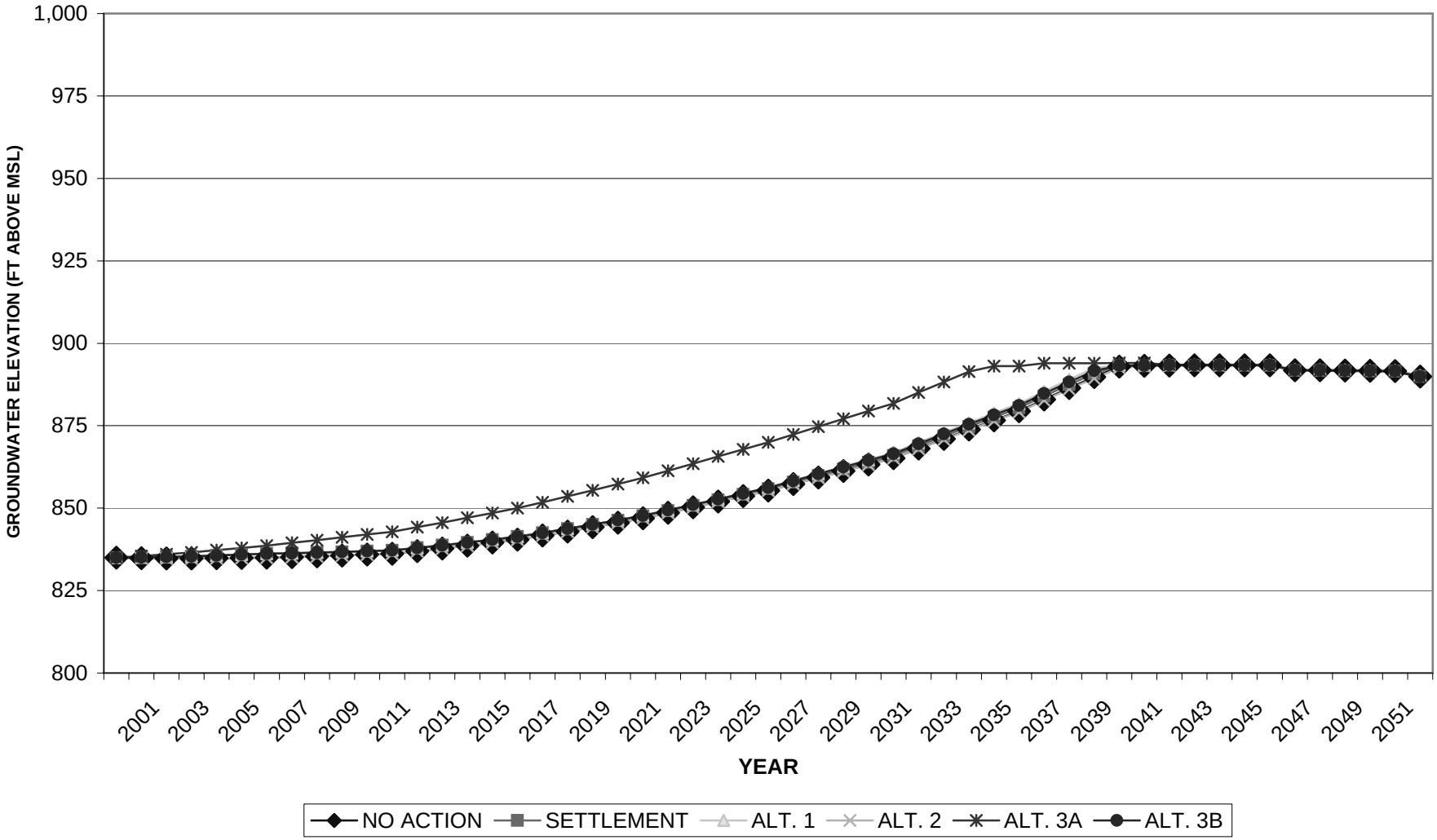

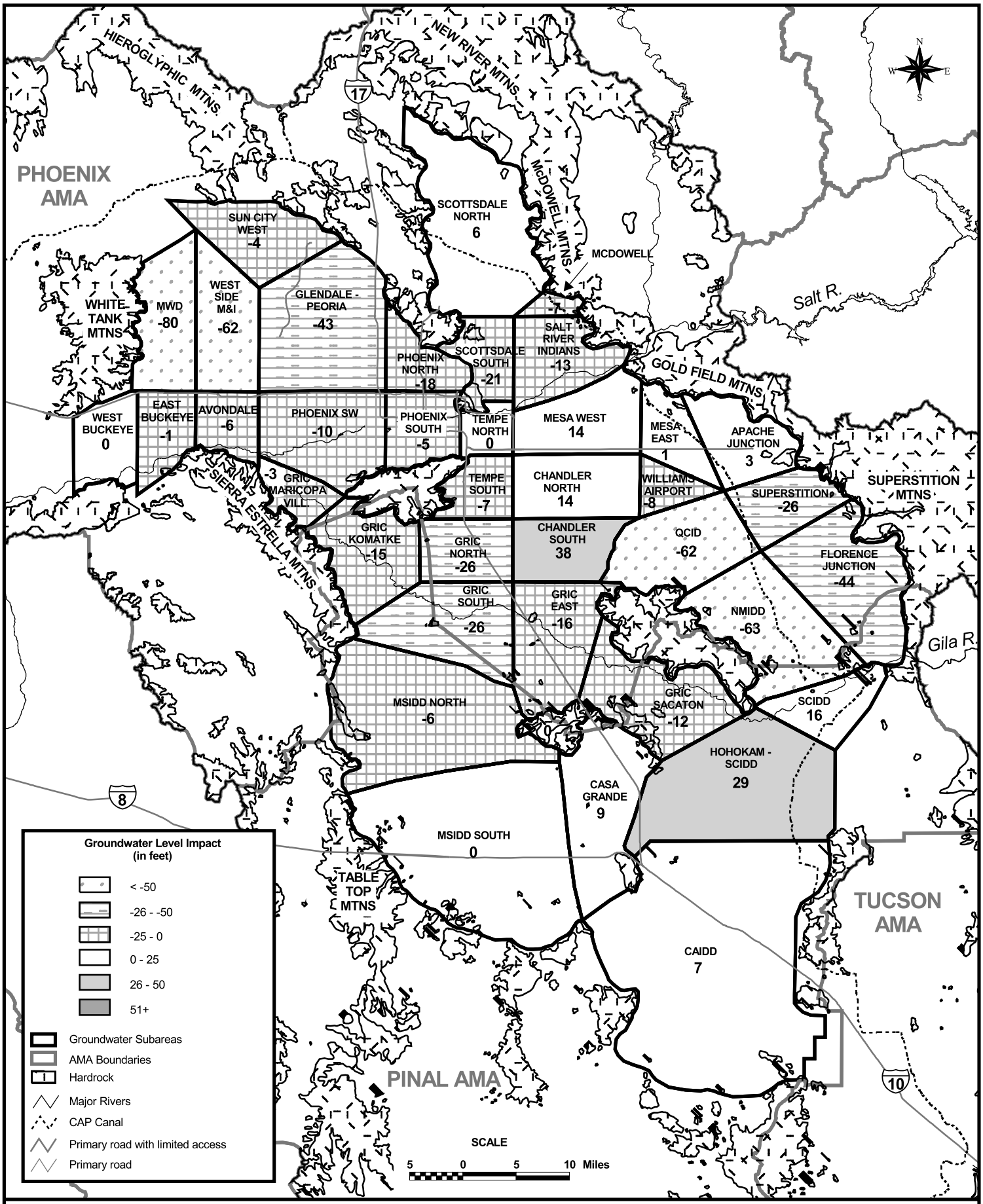

CAP Allocation Draft EIS

Groundwater Level Impacts of Settlement Alternative for Year 2051 in the Pinal / Salt River Valley Area

June 2000

Figure I-86

D:\CAP_GIS\5000\GW\PHXSTL.PS

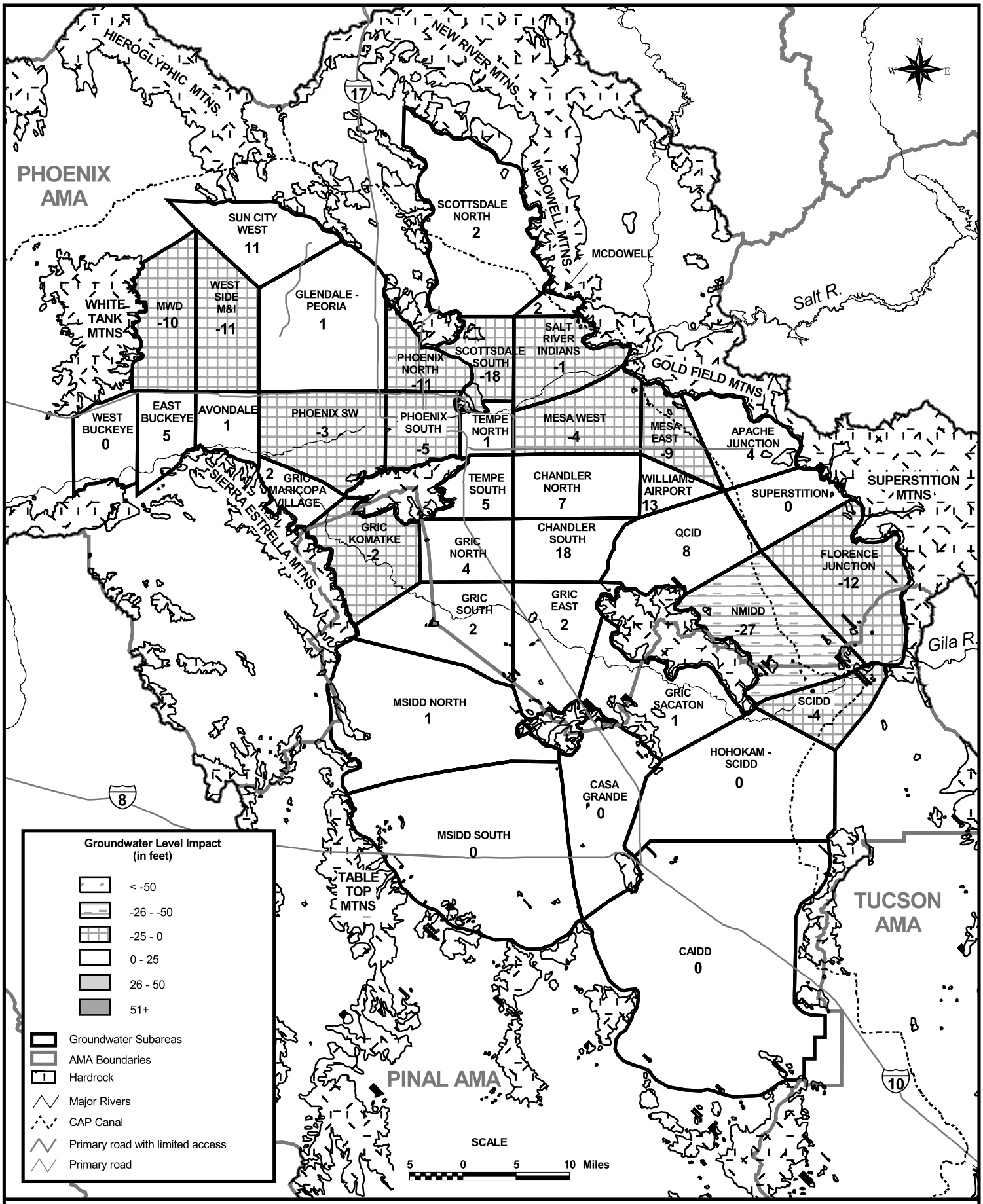

D:\CAP_GIS\5000\GW\PHXA1.PS

June 2000

CAP Allocation Draft EIS

Groundwater Level Impacts of Non-Settlement Alternative 1 for Year 2051 in the Pinal / Salt River Valley Area

Figure I-87